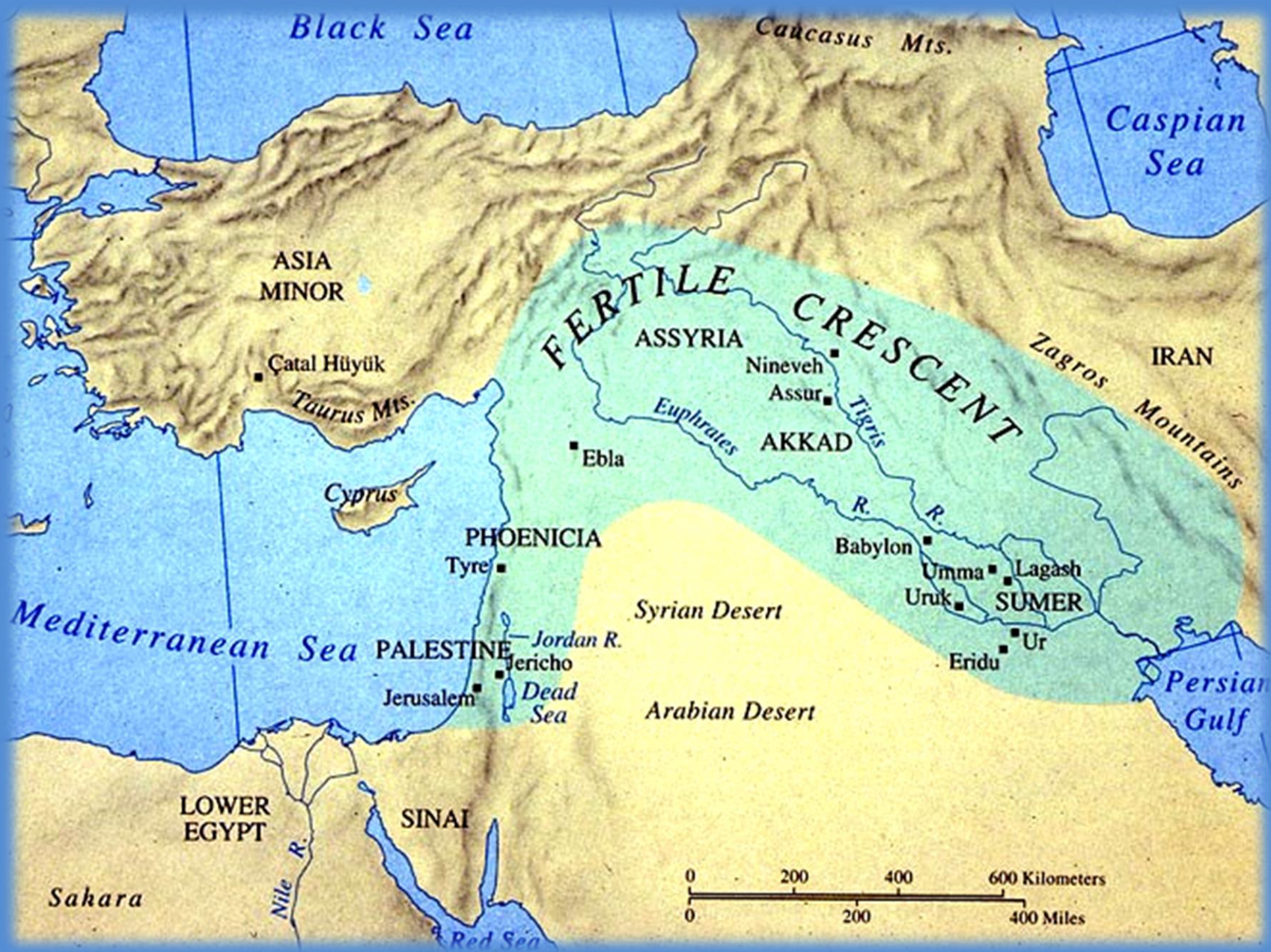
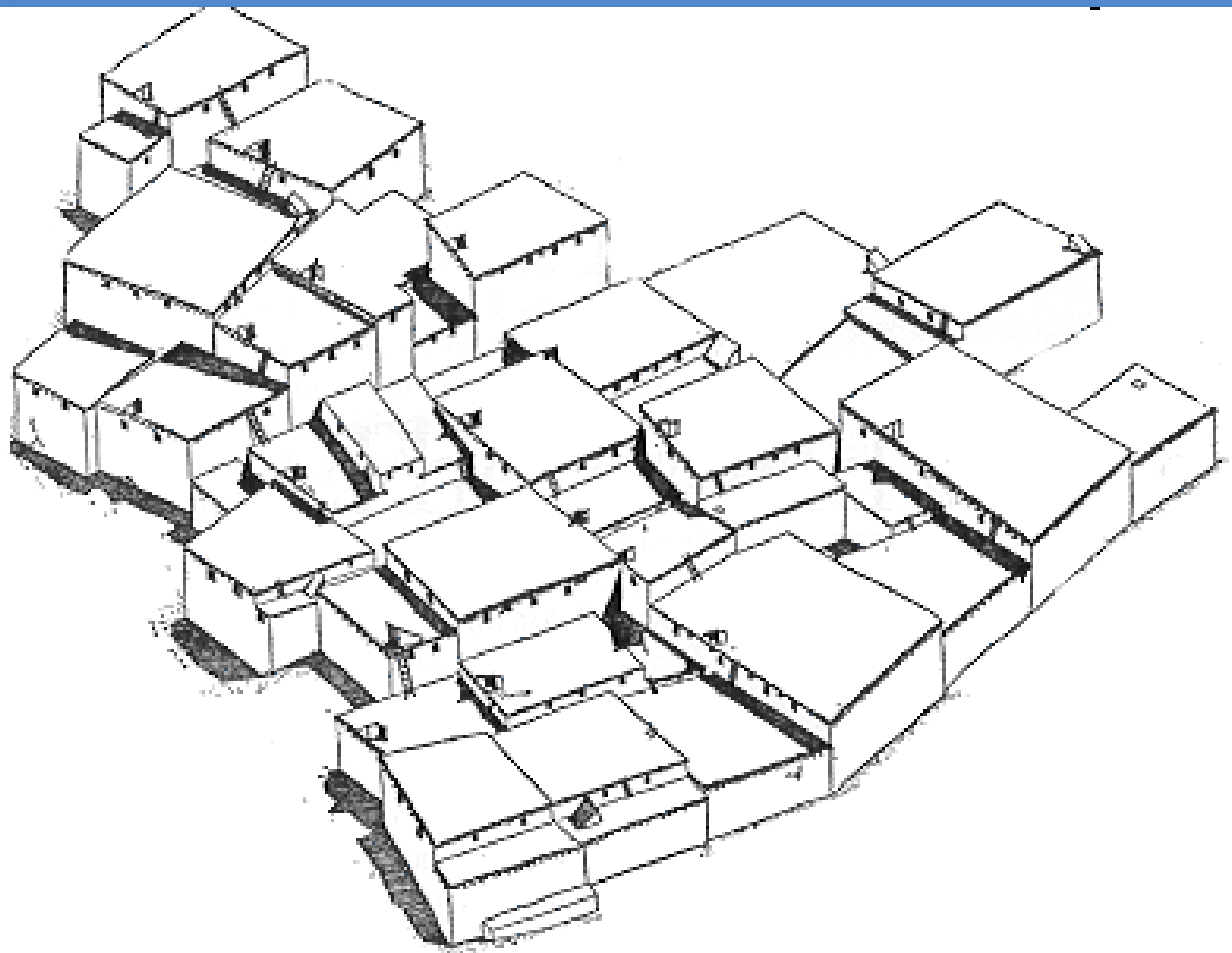
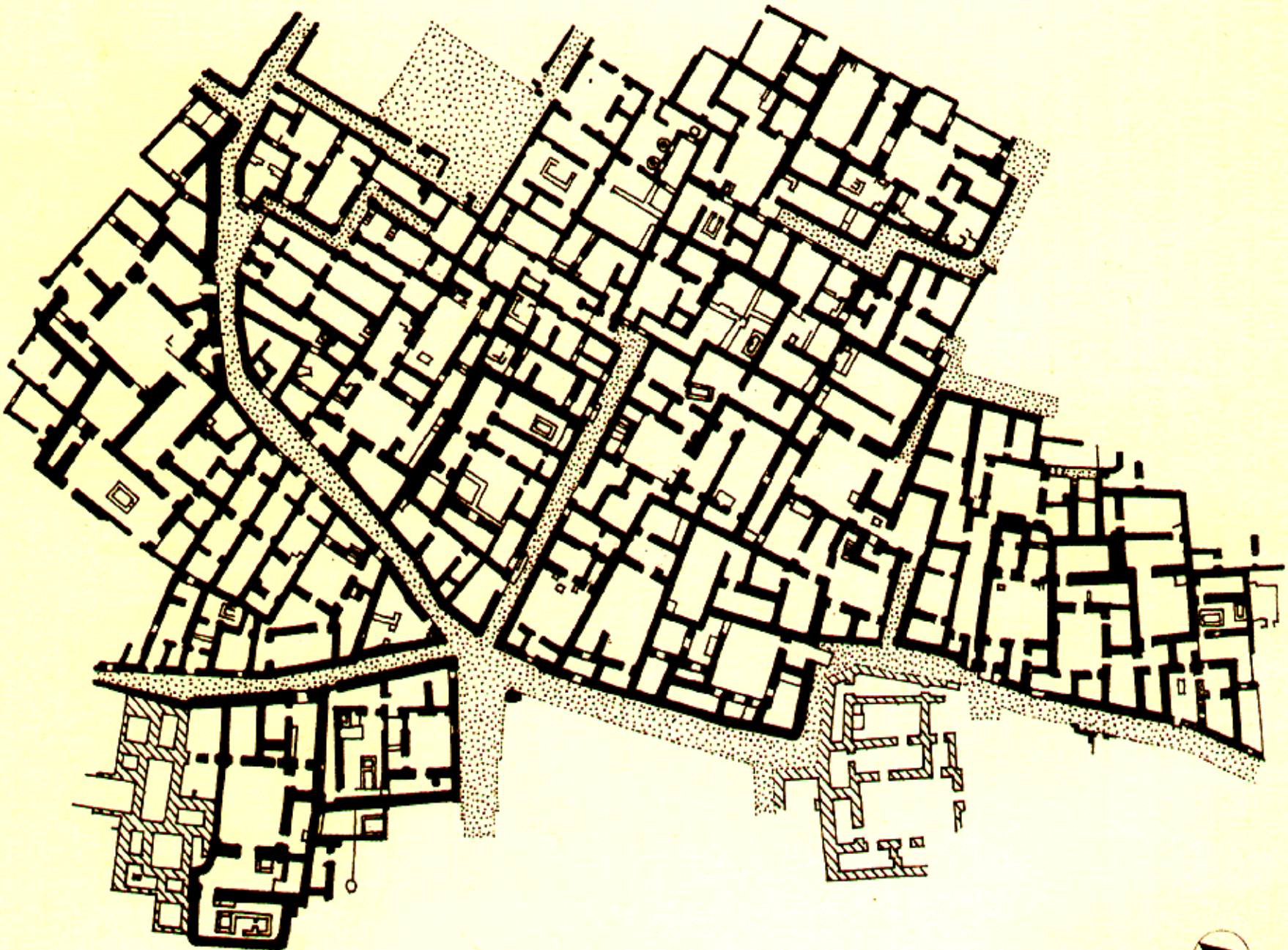


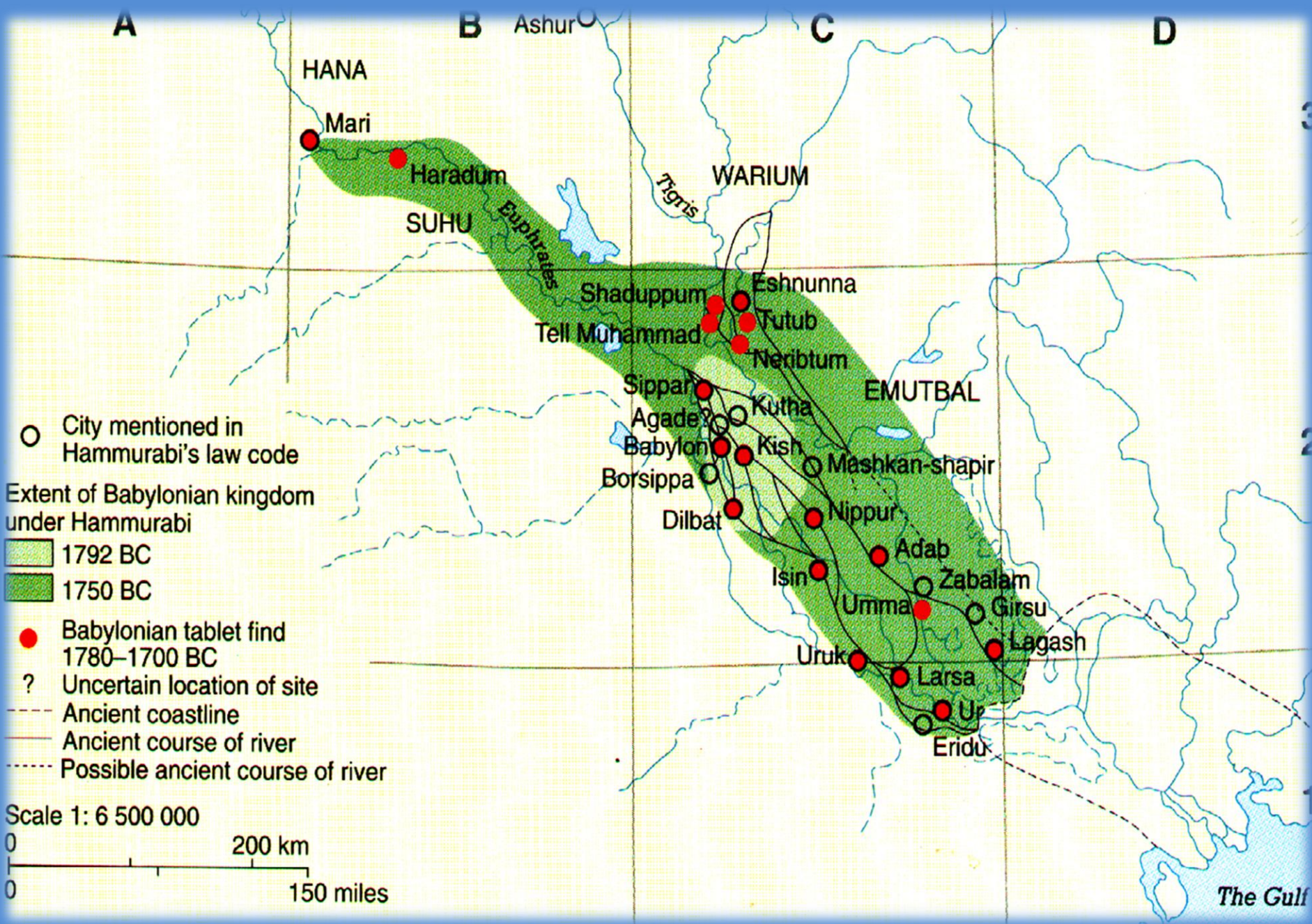
سپهر سیمین




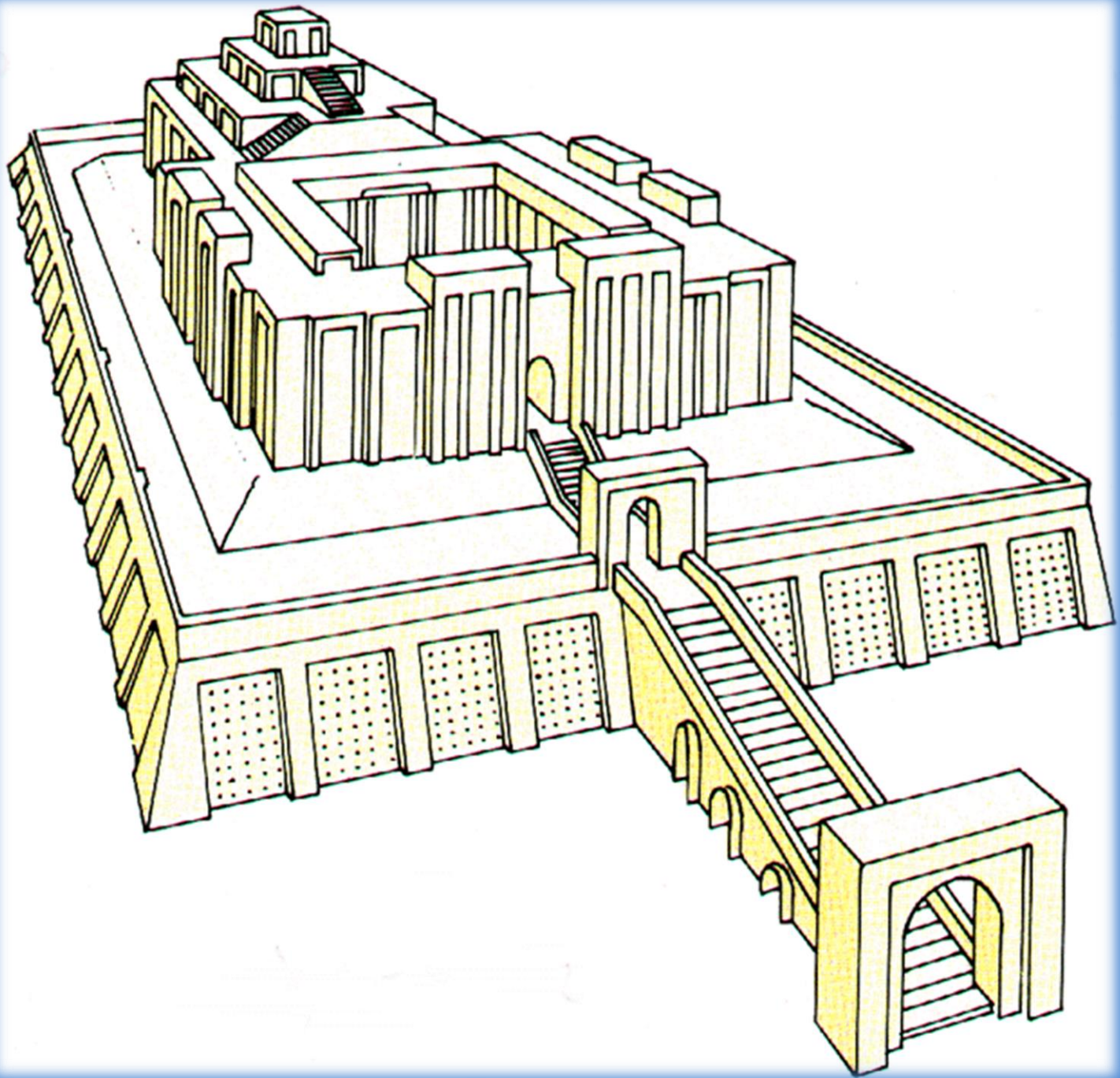


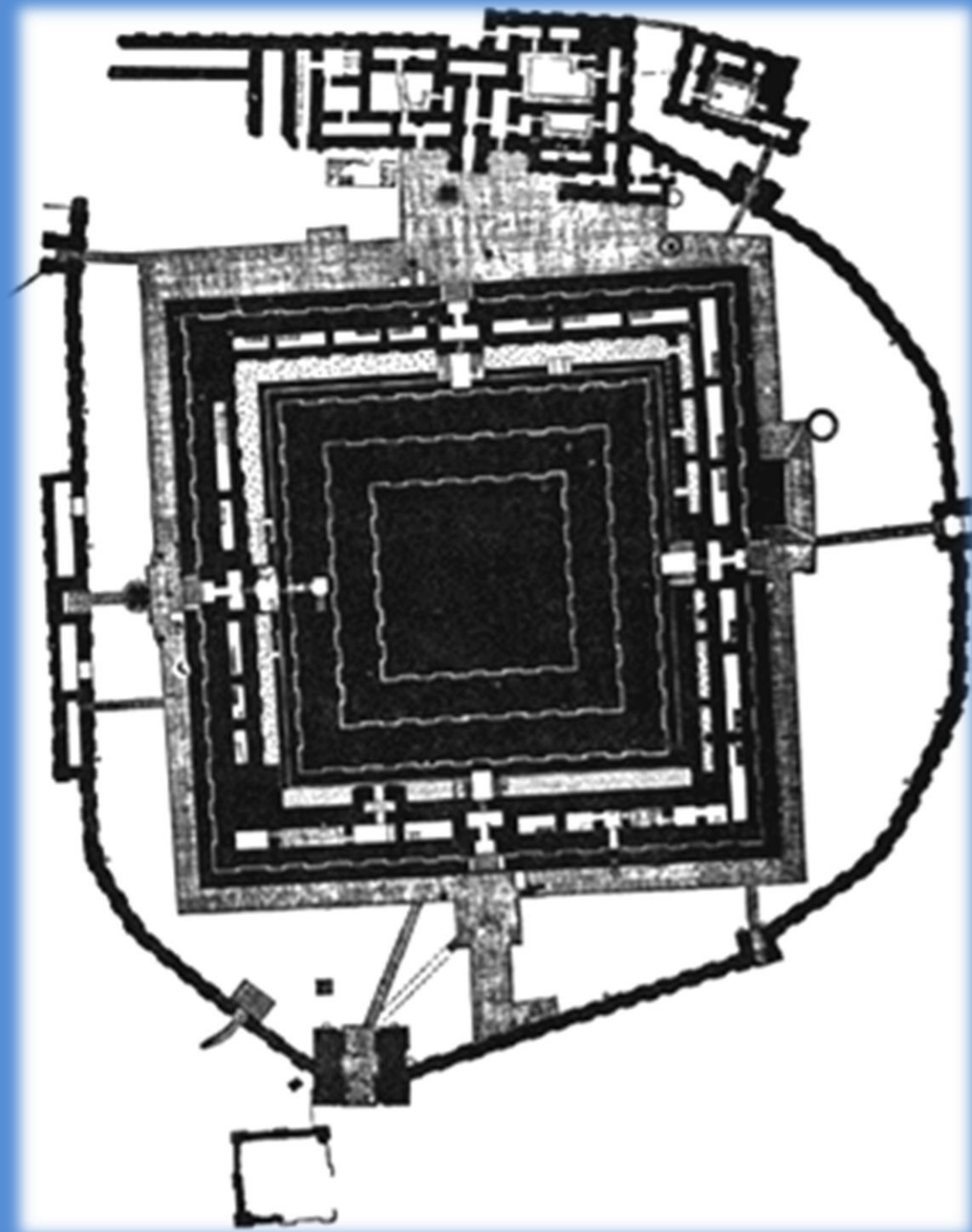




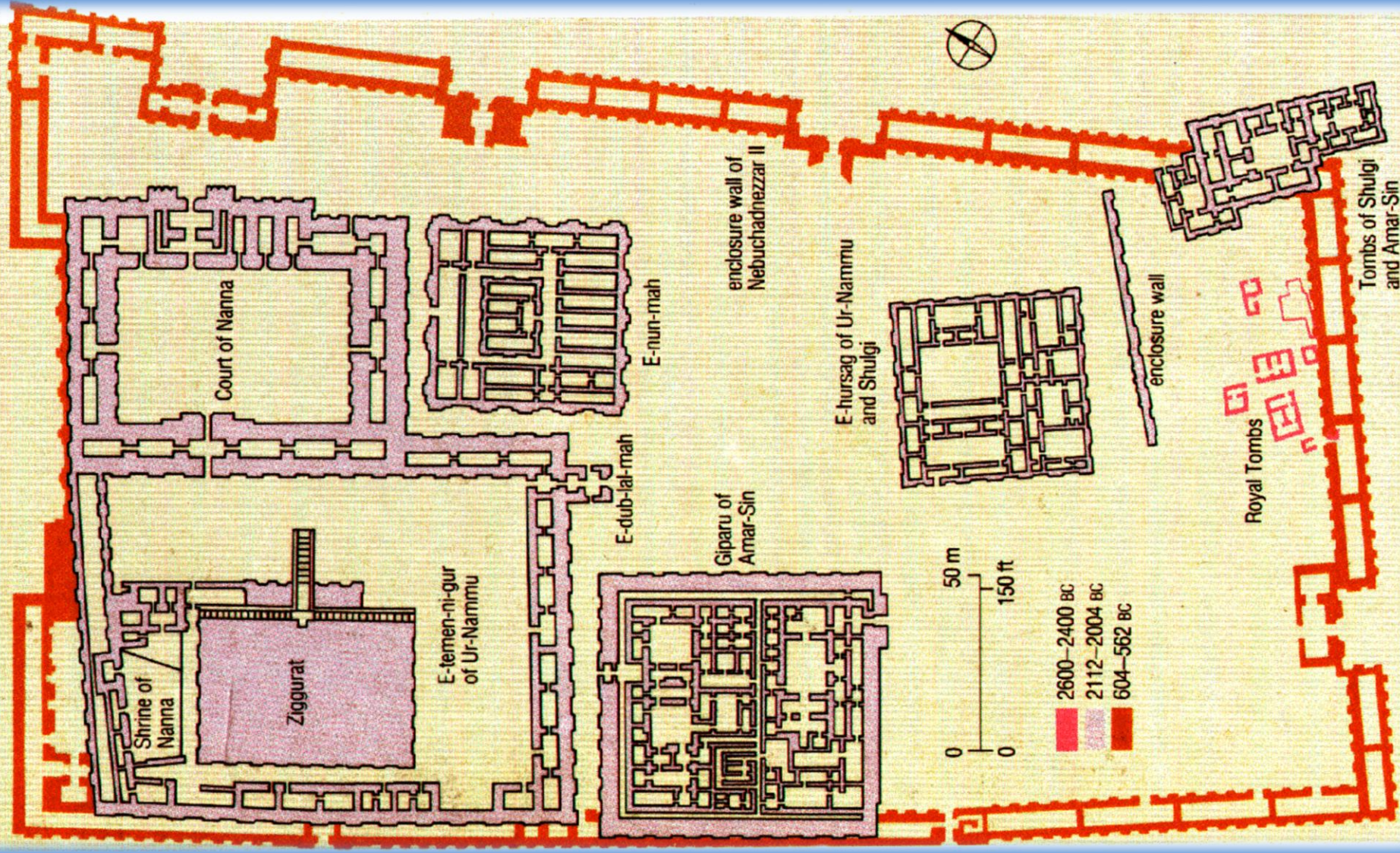












Court of Nanna

Shrine of Nanna

Ziggurat

E-temen-ni-gur of Ur-Nammu

E-dub-lal-mah

E-nun-mah

Giparu of Amar-Sin


enclosure wall of Nebuchadnezzar II

E-hursag of Ur-Nammu and Shulgi

enclosure wall

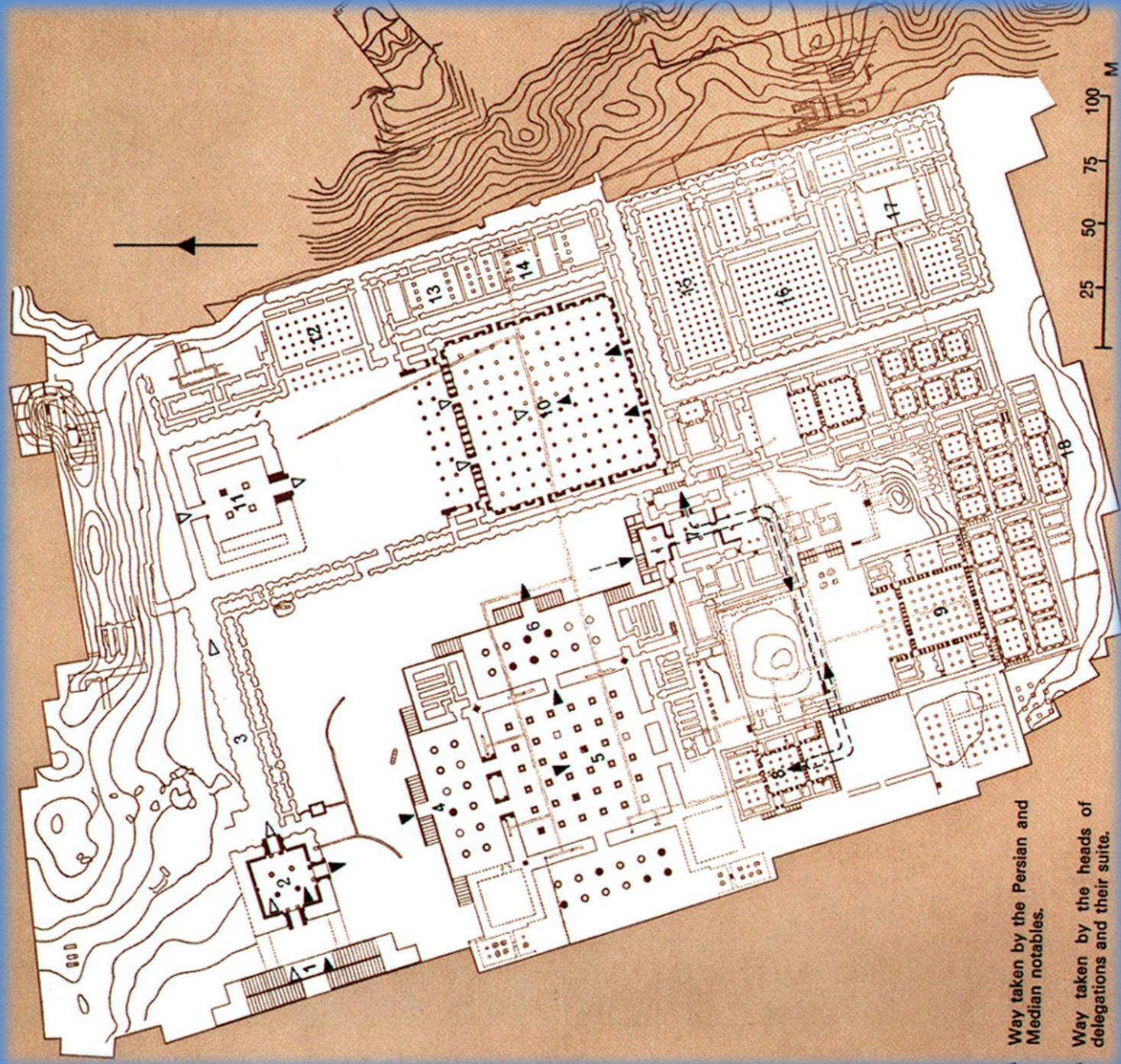
Royal Tombs

Tombs of Shulgi and Amar-Sin



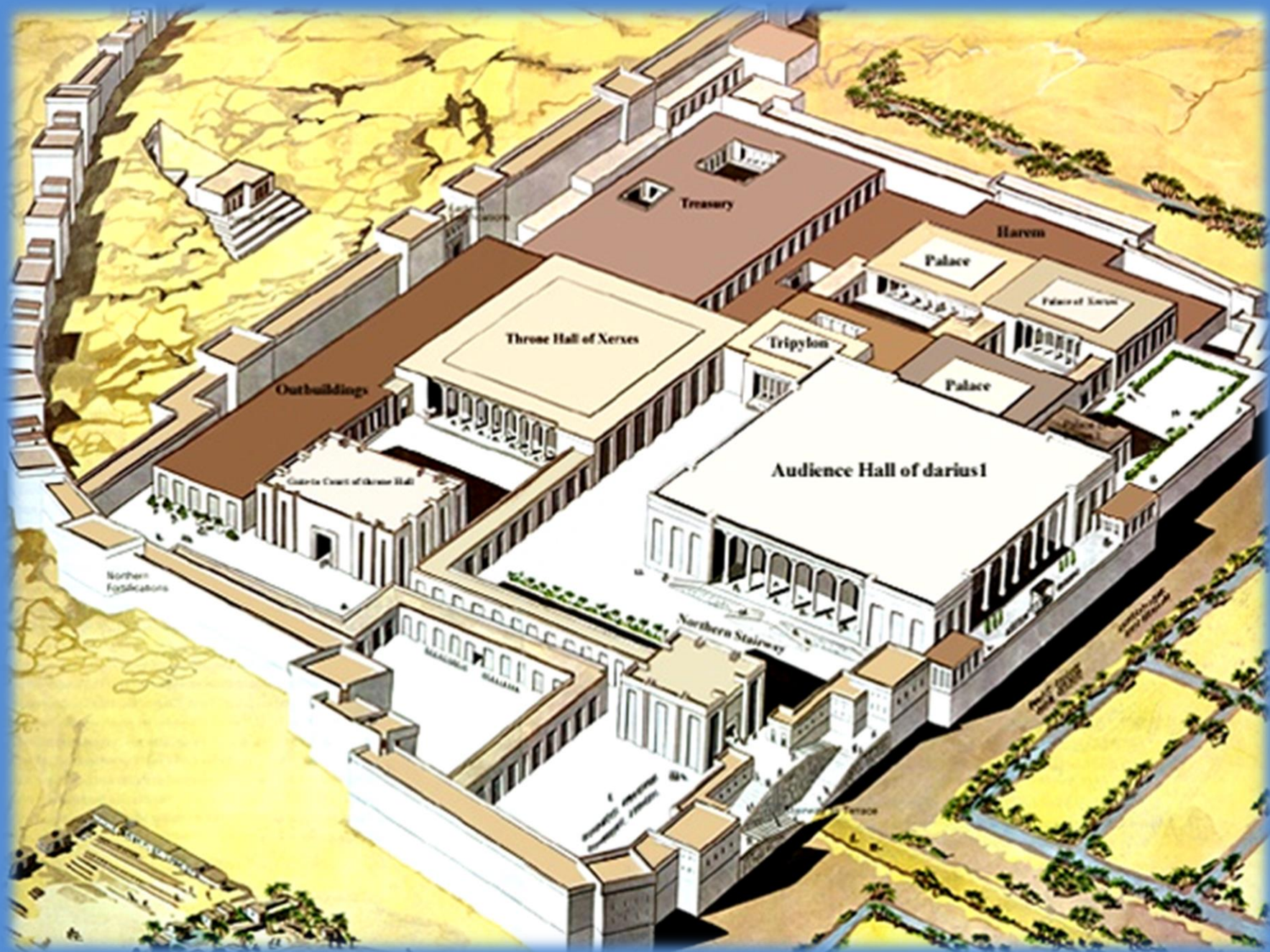
- 2600-2400 BC
- 2112-2004 BC
- 604-562 BC






▲ Way taken by the Persian and Median notables.

▲ Way taken by the heads of delegations and their suite.









ORINST. AE 204 SASANIAN CUR, IRAN
LOOKING APPROXIMATELY NE FROM AN
ALTITUDE OF 854 METERS ON MARCH 30
1936. NOTE THE CIRCULAR WALL OF
DEFENSE.







